





Master  
Copy

-  EXISTING TREE
-  EXISTING SHRUBS

63  Site for stall

-  TOP of BANK
-  BOTTOM of BANK

- T TAP
- o LIGHT POLE
- H  HYDRANT



CASTLEREAGH RIVER

BRIDGE  
NEWELL HIGHWAY  
To Dubbo

Essex

Street

NEILSON PARK  
COONABARABRAN

SITE PLAN FOR  
TOWNLIFE CRAFT &  
LOCAL PRODUCE MARKET

Scale 1 : 600

